

NATIONAL PARKS AND ACCESS TO THE COUNTRYSIDE ACT, 1949.

Part IV. Public Rights of Way—Ascertainment of footpaths, etc.

Schedule to accompany Map No. *232 S.E. + 233 S.W.*

BATLEY BOROUGH Council.

Parish of *BATLEY*

This space to be left blank for the use of the County Council.

.....Council.

Parish of.....

Code Number.....

Serial Number of Path as shown on Map.	Type of path, e.g. footpath, bridleway, or Road used as public path.	Name of Path (if any).	Starting Point of path.	Ultimate destination of path.
<p><i>49</i> <i>56</i></p>	<p><i>FOOTPATH</i></p>	<p><i>—</i></p>	<p><i>HEY BECK LANE</i></p>	<p><i>LEEDS ROAD</i></p>

Concise information to be given here about features occurring on the path, including the nature of obstructions, the full wording of notice boards or direction posts, the nature of damage or of repairs required, particulars of the stiles and gates and any symbols shown on the Map which require further explanation.

Concise information to be given here as to the average width and general condition of the path (particularly whether it is metalled or ploughed).

Unmetalled footpath, 1-6' wide, in fair condition

Reasons to be given here for believing the path to be public, e.g. "Awarded," "Repaired at Public Expense (with date)," or "Uninterrupted user by public for — years," as the case may be, together with particulars of any documentary evidence referred to or producible in support.

Uninterrupted use within living memory

Please state here names and addresses of the persons who carried out the survey, and the date on which it was carried out.

Wainwright + Saxton

25/7/50

Date *29 DEC 1950*

L. O. P. ...

TOWN CLERK
BATLEY, Clerk

NATIONAL PARKS AND ACCESS TO THE COUNTRYSIDE ACT, 1949.

Part IV. Public Rights of Way—Ascertainment of footpaths, etc.

Schedule to accompany Map No. 232 S.W.

BATLEY BOROUGH Council.


Parish of BATLEY

This space to be left blank for the use of the County Council.

.....Council.

Parish of.....

Code Number.....

Serial Number of Path as shown on Map.	Type of path, e.g. footpath, bridleway, or Road used as public path.	Name of Path (if any).	Starting Point of path.	Ultimate destination of path.
55 F	BRIDLE ROAD		HEY BECK LANE	FOOTPATH 55

Concise information to be given here about features occurring on the path, including the nature of obstructions, the full wording of notice boards or direction posts, the nature of damage or of repairs required, particulars of the stiles and gates and any symbols shown on the Map which require further explanation.

Concise information to be given here as to the average width and general condition of the path (particularly whether it is metalled or ploughed).

Unmetalled bridle road, 8'-0" wide, in fair condition but slightly rutted

Reasons to be given here for believing the path to be public, e.g. "Awarded," "Repaired at Public Expense (with date)," or "Uninterrupted user by public for — years," as the case may be, together with particulars of any documentary evidence referred to or producible in support.

Uninterrupted use within living memory.

Please state here names and addresses of the persons who carried out the survey, and the date on which it was carried out.

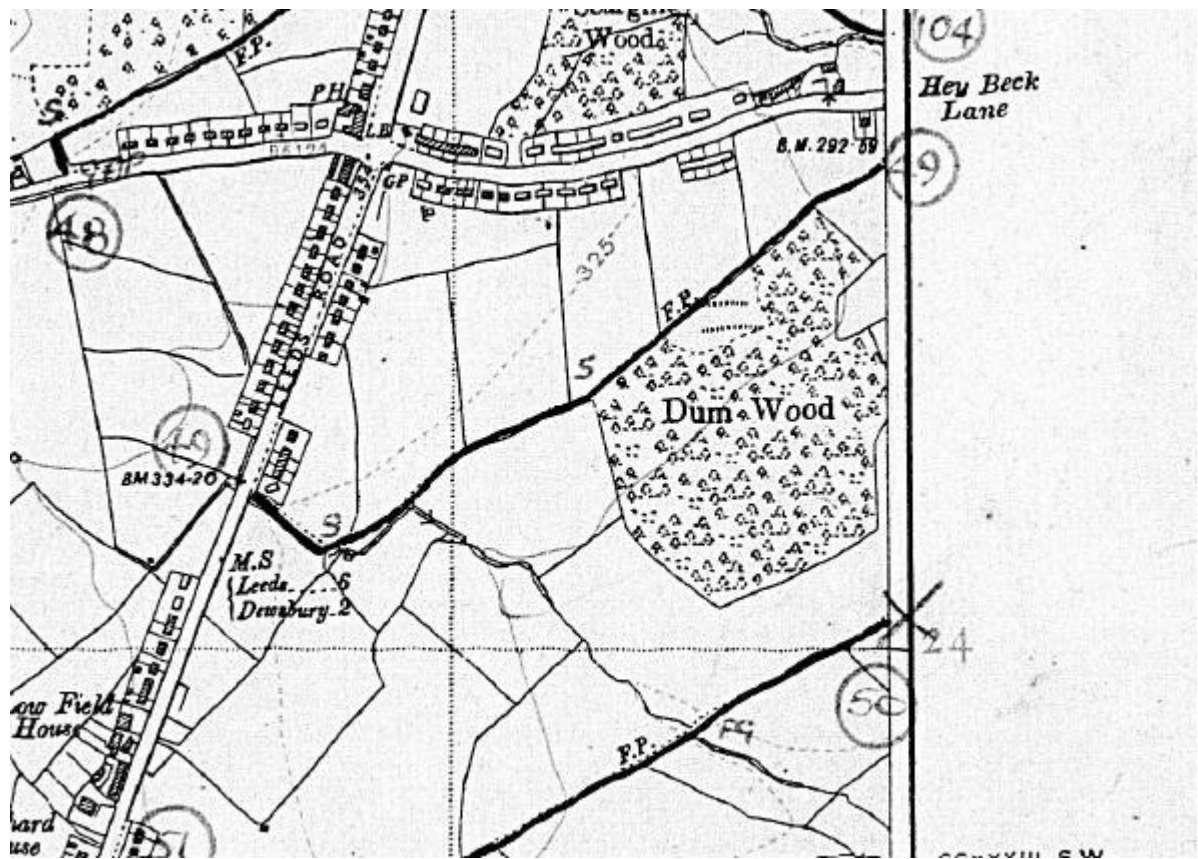
Wainwright + Saxton

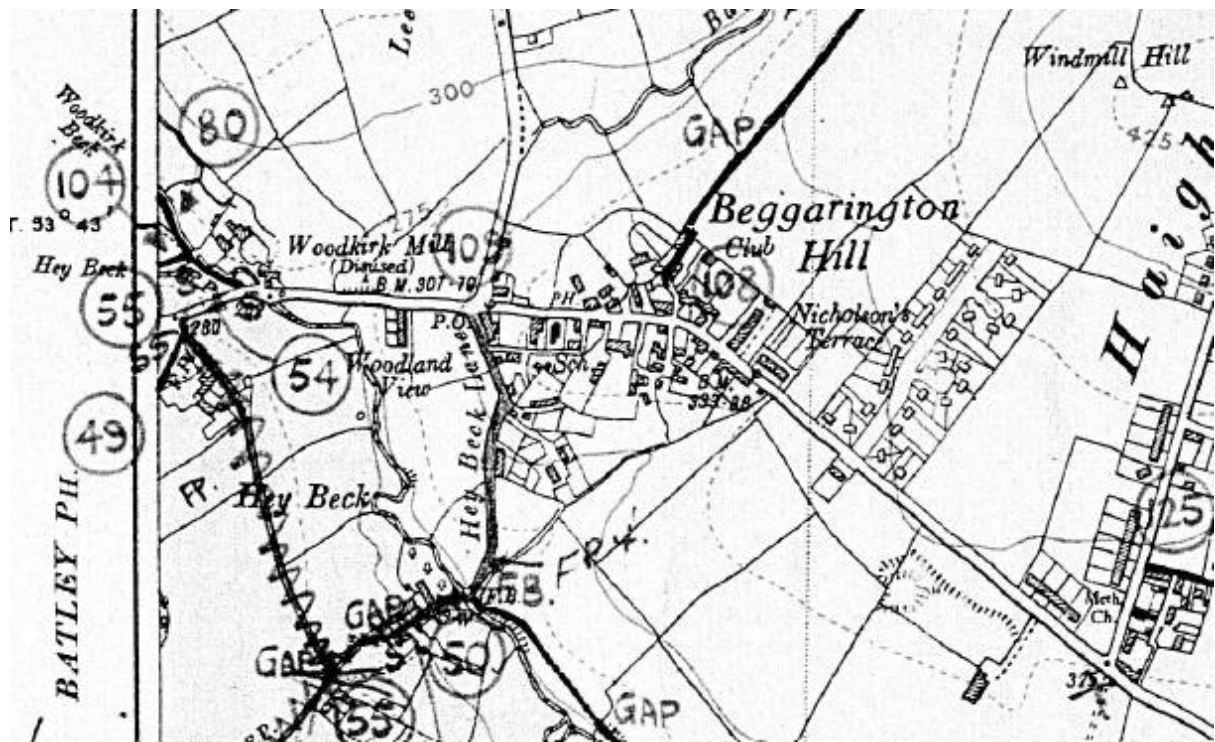
25/7/50

Date 29 DEC 1950

L. P. Hollomley

TOWN CLERK
BATLEY. Clerk





NP 2/Z/3

REFERENCE No.	MAP REFERENCE	DESCRIPTION OF ROUTE	NATURE OF SURFACE	APPROXIMATE LENGTH	APPROXIMATE WIDTH	GENERAL
40	232 SE.	Footpath commencing at its junction with Grace Leather Lane and proceeding northward across the Railway to the Morley Borough Boundary with a branch proceeding north westward to its junction with Fensdale Street	Pasture	0.50	4' 0"	No. 1 Footbridge (Over Railway) No. 2 Gaps No. 1 Field Gate No. 2 Stiles No direction signs
41	232 SE.	Footpath commencing at its junction with Soothill Lane (B6124) west of Manor Farm and proceeding northward to the Morley Borough Boundary	Arable	0.43	4' 0"	No direction signs
42	232 SE.	Footpath commencing at its junction with Laith Croft Road and proceeding in a southerly direction across Fort Ann Road to its junction with High Street, Hanging Heaton at two points	Arable	0.67	4' 0"	No. 3 Sets Steps No. 3 Gaps No. 2 Stiles No direction signs
43	232 SE.	Footpath commencing at its junction with Path No. 42 at its junction with Bridle Street and proceeding eastward to its junction with Lydgate Road thence south eastward to the Dewsbury County Borough Boundary	Arable	0.75	4' 0"	No. 2 Stiles No direction signs
44	232 SE.	Bridleroad known as Sykes Lane commencing at its junction with Fort Ann Road and proceeding south eastward via Scothill Grange to the Dewsbury County Borough Boundary	Green Lane	0.47	12' 0"	No. 2 Field Gates No direction signs
45	232 SE.	Bridleroad and footpath commencing at its junction with Soothill Lane (B6124) at Croft House Farm and proceeding in a south westerly direction to its junction with High Street, Hanging Heaton at two points with a branch connection to Path No. 44	Green Lane Arable	0.51 0.40	10' 0" 4' 0"	No. 4 Field Gates No. 6 Stiles No. 1 Gap No. 1 Set steps No direction signs
46	232 SE.	Footpath commencing at its junction with Path No. 45 at its junction with Grange Road and proceeding in a southerly and easterly direction to the Dewsbury County Borough Boundary	Arable	0.21	4' 0"	No direction signs
47	232 SE.	Footpath commencing at its junction with Soothill Lane (B6124) opposite Croft House Farm proceeding northward to the Morley Municipal Borough Boundary at Woodkirk Brick Works	Pasture	0.33	4' 0"	No direction signs
48	232 SE	Footpath commencing at its junction with Soothill Lane (B6124) and proceeding in a north easterly direction to its junction with the Leeds and Dewsbury County Road (A653) at Woodkirk Gardens	Pasture	0.27	4' 0"	No. 2 Stiles No. 1 Gap No direction signs
49	232 SE. 233 SW.	Footpath commencing at its junction with the Leeds, Dewsbury County Road north of 2m. from Dewsbury and proceeding in a south easterly and north easterly direction to its junction with Batley Road	Pasture	0.50	4' 0"	No. 2 Stiles No direction signs
			Continued over.....			

NP 2/2/3

REFERENCE No.	MAP REFERENCE	DESCRIPTION OF ROUTE	NATURE OF SURFACE	APPROXIMATE LENGTH	APPROXIMATE WIDTH	GENERAL
50	232 SE. 233 SW.	Footpath commencing at the Dewsbury County Borough Boundary east of Lee House Farm and proceeding in a north easterly direction to its junction with Hey Beck Lane	Arable <i>Between Hey Beck Lane & Path No. 51 as shown on D. Map as a B/W this should be amended to a F.P. Amended to F.P.</i>	0.65	4' 0"	No. 1 Footbridge No. 1 Field Gate No. 2 Stiles No. 2 Gaps No direction signs
51	232 SE. 233 SW.	Bridleroad commencing at its junction with Path No. 50 and proceeding eastward thence northward to its junction with Path No. 50	Arable <i>Amended to F.P. 4' wide.</i>	0.35	6' 0"	No. 5 Field Gate No. 2 Stiles No. 1 Gap No direction signs
52	232 SE. 233 SW.	Footpath commencing at its junction with Path No. 51 and proceeding in a south westerly direction to the Dewsbury County Borough Boundary	Arable	0.20	4' 0"	No. 1 Stile No. 1 Gap No direction signs
53	233 SW.	Footpath commencing at the Morley Borough Boundary at Hey Beck Footbridge and proceeding in a south easterly direction to the Ossett Cossett Borough Boundary with a short branch proceeding westward	Pasture <i>the short branch should be extended for 0.46 miles to the Dewsbury B. Bdly</i>	0.25	4' 0"	No. 1 Footbridge No. 3 Stiles No direction signs
54	233 SW	Footpath commencing at its junction with Batley Road and proceeding in a north westerly direction to the Morley Borough Boundary	Pasture	0.02	4' 0"	No. 2 Stiles No direction signs
55	233 SW.	Bridleroad commencing at its junction with Batley Road and proceeding southward to its junction with Path No. 50	Pasture <i>amended to F.P. 4' wide</i>	0.22	8' 0"	No. 1 Gap No. 1 Set Steps No direction signs

ZF DONE

REPORT FORM.

FILE: NP. 2/2/3

DISTRICT: Battery Lane PARISH: _____

RIGHT(S) OF WAY NO. ON DRAFT MAP: This should be a f.p.
4/- mede & sub a
B/W 8/- mede.
FOOTPATH 55
BRIDLEWAY
ROAD USED AS F.P. 233 Sw.

OBJECTION(S) BY:	<u>Name.</u>	<u>Address.</u>	<u>Date.</u>	<u>File.</u>
	<u>Battery Lane</u> <u>(to Boro. Eng)</u>		<u>6.12.56</u>	<u>2/2/3</u>

Adjoining Parishes or Districts affected. Objections:

AWARD: Local Evidence.
Name and Date: Battery Lane
Where deposited: Dep of Boro.
Where plan available: not with Award.

RIGHTS OF WAY ACT, 1932. not at Boro
If registered:
Where schedule deposited.

OLD ORDNANCE MAPS: Shown as:	<u>1850 EDN. 6°</u> <u>shown not marked</u>	EDN.

TITHE MAPS: submitted
Name and Date:
Where Deposited:
Route defined as:

SIGNED STATEMENTS
OF USE.
Where filed:

EXTRACTS FROM AWARDS. not available in Award
(For sketches, see reverse, otherwise state where filed).

OTHER INFORMATION.

NATIONAL PARKS & ACCESS TO THE COUNTRYSIDE ACT, 1949 - PART IV.

OBJECTIONS.

PART IV

Map Ref.O.S. No.	Name of Objector.	Nature of Objection.	Recommended modification to Draft Map and Statement.	Remarks.
233 SW.	Batley Borough per Mr. T. Mossop, Borough Engineer and Surveyor.	This should be a footpath 4 ft. wide and not a bridleway 8 ft. wide. 6.12.56.	Amend Draft Map from bridleway to footpath. In Draft Statement substitute "Footpath" for "Bridleroad". and "4 ft." for "8 ft." <i>Harry Cocking</i>	

EVIDENCE.