







Holmfirth 60 at Wolfstones Heights Farm: Frequency and Periods of Use

No.	1961-1965	1966-1970	1971-1975	1976-1980	1981-1985	1986-1990	1991-1995	1996-2000	2001-2005	2006-2010	2011-2015	2016-2020
264/1												
264/2												
264/3												
264/4												
264/5												
264/6												
264/7												
264/8												
264/9												
264/10												
264/11												
264/12												
264/13												
264/14												

264/15	<i>Used 'irregularly over last 40 years'</i>											
264/16	<i>Used in '1970s and 1980s'</i>											
264/17	<i>50 years</i>											
264/18	<i>Used in 'Last 5 years'</i>											
264/19	<i>Used in 'Last 6 years'</i>											
264/20	<i>Used since 2001</i>											
264/21	<i>50 years</i>											
264/22	<i>Several times</i>											
264/23	<i>About 10 years</i>											
264/24	<i>Used 'regularly'</i>											
264/25	<i>Used 'regularly'</i>											

	Witness used the path on a daily basis
	Witness used the path weekly
	Witness used the path monthly
	Witness used the path 'every few months'
	Witness used the path 'once a year'
	Frequency described as 'other' or not stated

Witnesses 264/15 to 25 responded to the consultation and described use of a width greater than 1.2m but did not generally give the frequency

All use described was on foot. The width available / used was generally described by user witnesses 264/1 to 264/14 as 3-4m or similar width in feet

Several additional respondents described the physical characteristics of the way, although their own use as described had been private in nature