

Information is available in large print, braille,
audio tape or pc disk on request

HIGHWAYS SERVICE
Policy & Planning Manager
Trevor Hodgson

Flint Street
Fartown
Huddersfield HD1 6LG
West Yorkshire

Please contact:

tel: 01484 225565

Fax:

01484 225599


Text phone for deaf people:

01484 225531

Our Ref: 872/6/60/AL 4906/ALF

Your Ref: None

Date: 21 NOV 2000


Council Offices
Huddersfield Road
Holmfirth
West Yorkshire
HD7 1JP


Dear 


HOLMFIRTH PUBLIC FOOTPATH 60
WOLFSTONES HEIGHTS, UPPERTHONG

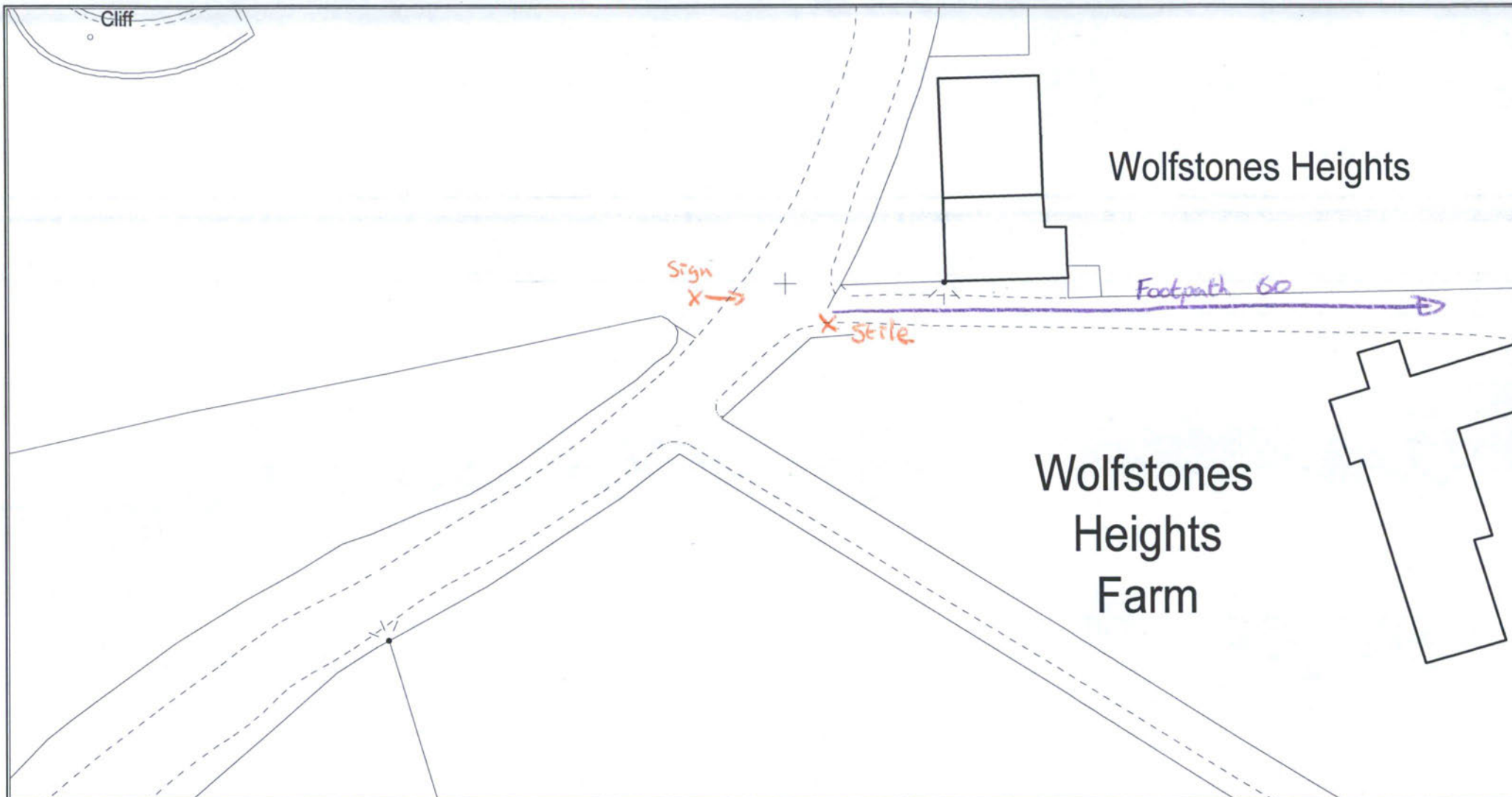
Further to your letter of 26 October 2000 concerning the above. I can confirm that this particular footpath does have a 'Public Footpath' sign. Although the footpath is gated there is a stone stile to one side of the gate.

For your information I enclose a plan showing the location of the sign and stile. I trust this is helpful.

Yours sincerely



R DAILEY
on behalf of D H GILL
Chief Engineer, DC





Copyright © 1998, Kirklees Metropolitan Council, Highways Service.

Based upon the Ordnance Survey 1:250 mapping with the permission of the Controller of Her Majesty's Stationery Office
 © Crown Copyright. Unauthorised reproduction infringes Crown Copyright and may lead to prosecution or civil proceedings.
 Kirklees Metropolitan Council, Licence Number:- LA 076198

 Kirklees METROPOLITAN COUNCIL	Project	Scale 1:500	
		Drawn	Checked
HIGHWAYS SERVICE R.G. OTTER B.ENG., M.Sc., D.M.S., C.ENG., MICE. Head of Service Flint Street, Fartown, Huddersfield, HD1 6LG	Title	Section PROW	Date 20th November 2000
		Dwg/Ref.No.	