















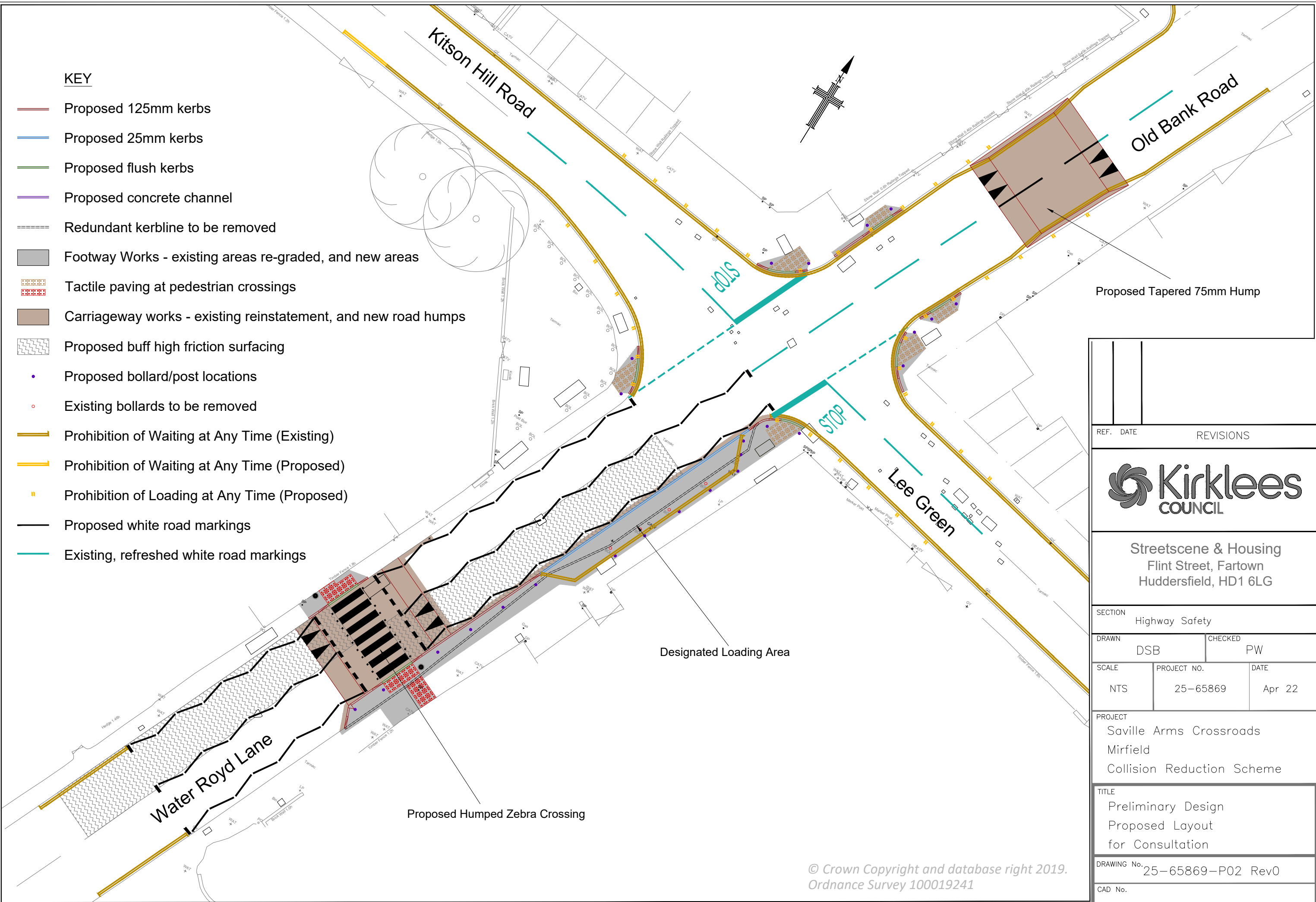



**KEY**

-  Proposed 125mm kerbs
-  Proposed 25mm kerbs
-  Proposed flush kerbs
-  Proposed concrete channel
-  Redundant kerbline to be removed
-  Footway Works - existing areas re-graded, and new areas
-  Tactile paving at pedestrian crossings
-  Carriageway works - existing reinstatement, and new road humps
-  Proposed buff high friction surfacing
-  Proposed bollard/post locations
-  Existing bollards to be removed
-  Prohibition of Waiting at Any Time (Existing)
-  Prohibition of Waiting at Any Time (Proposed)
-  Prohibition of Loading at Any Time (Proposed)
-  Proposed white road markings
-  Existing, refreshed white road markings



Proposed Tapered 75mm Hump

REF.	DATE	REVISIONS
		
<b>Streetscene &amp; Housing</b> Flint Street, Fartown Huddersfield, HD1 6LG		
SECTION	Highway Safety	
DRAWN	DSB	CHECKED PW
SCALE	PROJECT NO.	DATE
NTS	25-65869	Apr 22
PROJECT	Saville Arms Crossroads Mirfield Collision Reduction Scheme	
TITLE	Preliminary Design Proposed Layout for Consultation	
DRAWING No.	25-65869-P02 Rev0	
CAD No.		

© Crown Copyright and database right 2019.  
Ordnance Survey 100019241