














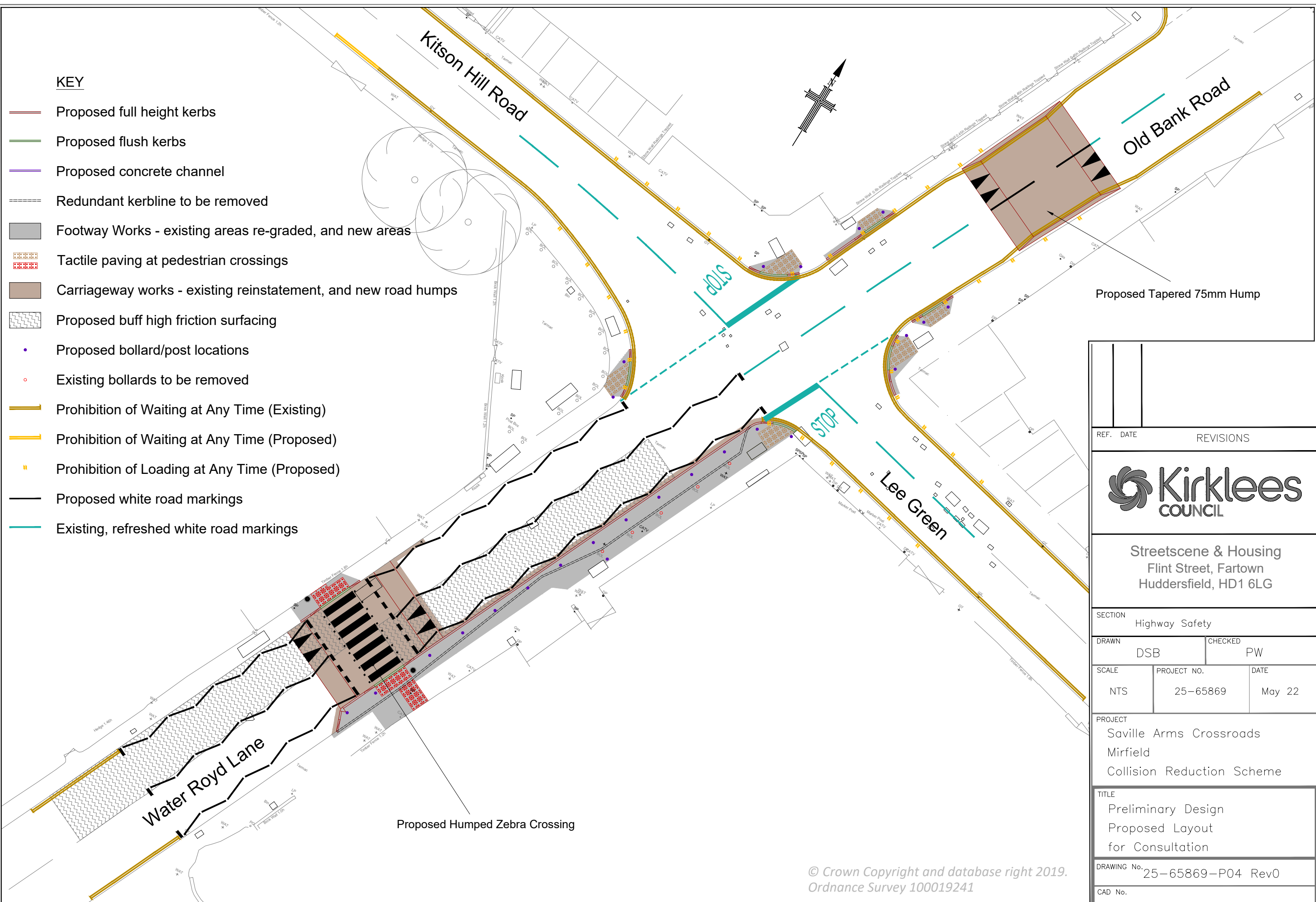



KEY

-  Proposed full height kerbs
-  Proposed flush kerbs
-  Proposed concrete channel
-  Redundant kerbline to be removed
-  Footway Works - existing areas re-graded, and new areas
-  Tactile paving at pedestrian crossings
-  Carriageway works - existing reinstatement, and new road humps
-  Proposed buff high friction surfacing
-  Proposed bollard/post locations
-  Existing bollards to be removed
-  Prohibition of Waiting at Any Time (Existing)
-  Prohibition of Waiting at Any Time (Proposed)
-  Prohibition of Loading at Any Time (Proposed)
-  Proposed white road markings
-  Existing, refreshed white road markings



Proposed Tapered 75mm Hump

Proposed Humped Zebra Crossing

REF.	DATE	REVISIONS	
			
Streetscene & Housing Flint Street, Fartown Huddersfield, HD1 6LG			
SECTION		Highway Safety	
DRAWN	DSB	CHECKED	PW
SCALE	PROJECT NO.	DATE	
NTS	25-65869	May 22	
PROJECT			
Saville Arms Crossroads			
Mirfield			
Collision Reduction Scheme			
TITLE			
Preliminary Design			
Proposed Layout			
for Consultation			
DRAWING No.		25-65869-P04 Rev0	
CAD No.			

© Crown Copyright and database right 2019.
 Ordnance Survey 100019241