



B3 Photographs of additional route from Meltham 70 to Wilshaw Road via Manor Farm and Manor House (“Route 2” and “Route 3”)


Routes not included in any formal DMMO application but identified in some evidence.




1. Looking west from junction with Meltham 70 at point A3 towards point E (track towards Manor Farm).



2. Gates across track at point E. Looking east towards Meltham 70. Photo supplied by the applicant in January 2016.



- Gate across track at point E east of Manor Farm. Looking towards junction of tracks at point F where the route splits, with one route running in a northerly then westerly direction, skirting buildings at Manor Farm to reach Meltham 63 at point G ("Route 2") with a surfaced track running in a generally southerly and then westerly direction via Manor House towards point H on Meltham 63 ("Route 3"). 25 Nov 2015.




- Route 2 running from point F towards the northeast corner of the buildings at Manor Farm at point F1. 25 Nov 2015.



5. View back along Route 2 towards point F from the northeast corner of buildings at Manor Farm (point F1). 25 Nov 2015.



6. View east from point F1 near the northeast corner of buildings at Manor Farm towards junction with Meltham 63 at point G. The track available on the ground in 2015 was approx. 6-9m from the face of the building. 15 Nov 2015.



7. View back from near point G to point F1. 25 Nov 2015.



8. Point G where Route 2 joins footpath Meltham 63 north northwest corner of a barn at Manor Farm. Looking in a southerly direction towards the Manor House / hamlet of 'Lower Greave'. 25 Nov 2015.

From Lower Greave Meltham runs along an enclosed vehicular road (Lower Greave Road, otherwise FP Meltham 63), passing point H, to its junction with Wilshaw Road at points J and K.