

*Meltham
confirmed***PUBLIC PATH DIVERSION ORDER****TOWN AND COUNTRY PLANNING ACT 1990 - SECTION 257****KIRKLEES METROPOLITAN COUNCIL****(PUBLIC FOOTPATH NO. 40 (PART) MELTHAM LOWER GREAVE WILSHAW)
PUBLIC PATH DIVERSION ORDER 1991**

WHEREAS the Kirklees Metropolitan Council are satisfied that it is necessary to divert the footpath to which this Order relates in order to enable development to be carried out in accordance with planning permission granted under Part III of the Town and Country Planning Act 1990 or the enactments replaced by that Part of that Act.

NOW THEREFORE the Kirklees Metropolitan Council in pursuance of the powers in that behalf conferred by Section 257 of the Town and Country Planning Act 1990 hereby make the following Order:

1. The footpath over the land situate at Manor Farm Lower Greave Wilshaw Huddersfield shown by bold black dashes on the map annexed hereto and described in Part I of the Schedule hereto shall be diverted as provided by this Order.
2. There shall be created to the reasonable satisfaction of the Kirklees Metropolitan Council an alternative highway for use as a replacement for the footpath referred to in Article 1 above as specified in and over the land described in Part II of the Schedule hereto and shown by bold black dots on the map contained in this Order.
3. The diversion of the footpath referred to in Article 1 above shall have effect on the date on which it is certified by the Kirklees Metropolitan Council that the provisions of Article 2 above have been complied with.
4. Where immediately before the date on which a highway is diverted in pursuance of this Order there is apparatus under in on or across that highway belonging to statutory undertakers for the purpose of carrying on their undertaking the undertakers shall continue to have the same rights in respect of the apparatus as they then had.
5. This Order may be cited as the Kirklees Metropolitan Council (Public Footpath No. 40 (PART) MELTHAM Manor Farm Lower Greave Wilshaw Huddersfield) Public Path Diversion Order 1991.

Schedule A

Description of site of existing path.

A public footpath 1.2 metres wide shown by a broken black line on the map annexed hereto commencing at its junction with Meltham path number 63 at map reference 1173, 0996 (marked A on the map) and continuing in an easterly direction for approximately 90 metres to the filed boundary at map reference 1182 0097 (marked B) and then in a north easterly direction for approximately 50 metres into the field, to map reference 1185 1000 (marked C) being part of public footpath number 40 in the former Urban District of Meltham.


Schedule B

Description of site of new path.

A public footpath 1.8 metres wide shown by a dotted black line on the plan commencing at a point on Meltham path number 63, approximately 35 metres to the north of the existing path, at map reference 1172 1000 (marked D) and continuing in an easterly direction for approximately 130 metres to rejoin the existing path number 40 at map reference 1185 1000 (marked C).

GIVEN under the Corporate Common Seal of the Kirklees Metropolitan Council this 18th day of October 1991 One Thousand Nine Hundred and Ninety


THE CORPORATE COMMON SEAL
of THE COUNCIL OF THE BOROUGH OF
KIRKLEES was hereunto affixed
in the presence of:-

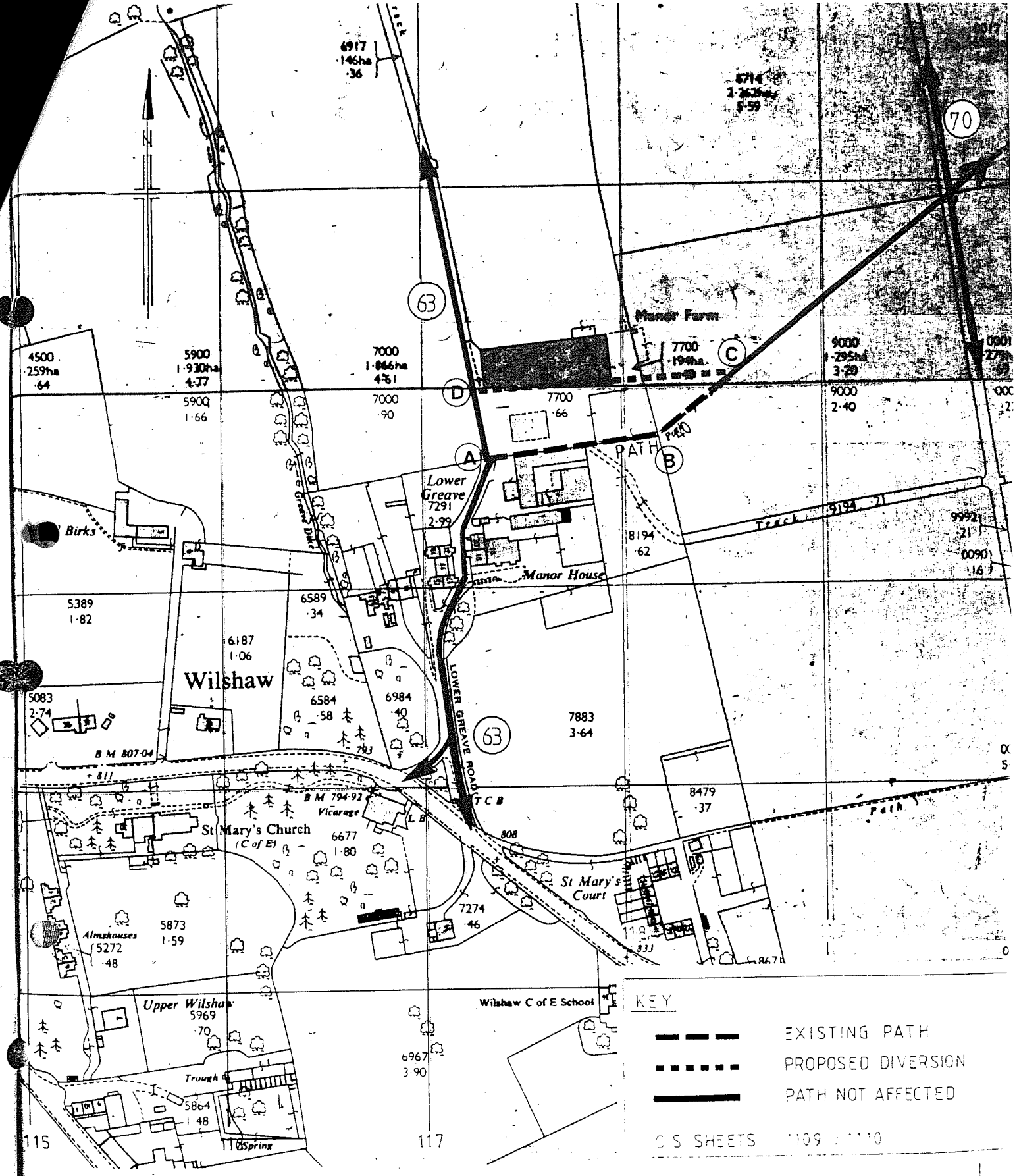


M.R. Vase
Solicitor to the Council

THIS ORDER WAS CONFIRMED BY THE
COUNCIL OF THE BOROUGH OF KIRKLEES,
AS AN UNOPPOSED ORDER ON THE
13th DAY OF Nov 1998.

John E. ...
SOLICITOR TO THE COUNCIL





KEY

- EXISTING PATH
- PROPOSED DIVERSION
- PATH NOT AFFECTED

C/S SHEETS 1109 1110

Kirklees
Metropolitan Council

TRAFFIC AND HIGHWAYS
 DEVELOPMENT MANAGER
 P.F. JAMIESON
 C. ENG. MICE MIHT MBIM
 Oldgate House, 2, Oldgate, Huddersfield, HD 16 0Q.

Title

**PROPOSED DIVERSION OF
 MELTHAM FOOTPATH NO 40 (PT)
 Manor Farm - Wilshaw**

Scale 1 / 2500	
Drawn E N	Checked J K A W
Section D C	Date SEPT. 1991
Ref	