

E2a Extract from Greenwoods Map of Yorkshire (1817)












Close up of Wood Nook / Graves area:



Key to Greenwoods Map:

Explanation

<i>Churches & Chapels</i>	+	+
<i>Castles & Priories</i>	■	+
<i>Houses</i>		
<i>Water Mills</i>	○	
<i>Wind Mills</i>	⊕	
<i>Woods & Plantations</i>		
<i>Heaths & Commons</i>		
<i>Rivers & Brooks</i>		
<i>Navigable Canals</i>		
<i>Turnpike Roads</i>		
<i>Cross Roads</i>		
<i>Towns & other Places that send Members to Parliament</i>	} 	
<i>Boundaries of Counties</i>	-----	
<i>Boundaries of Ridings</i>	-----	
<i>Boundaries of Wapontakes</i>	-----	
<i>Boundaries of the Honor of Pontefract</i>	-----	